


FILE: H:\2023\2501069\2501069-PLAT1-PLAT1.DWG  
 PLOTTED BY: AUCAS MCCARTY, TECH  
 DATE: 3/18/2025 9:05 AM  
 COMMENT: END



| DATE                                | REVISIONS       |
|-------------------------------------|-----------------|
| 03/18/2025 <td>FIRST SUBMITTAL</td> | FIRST SUBMITTAL |

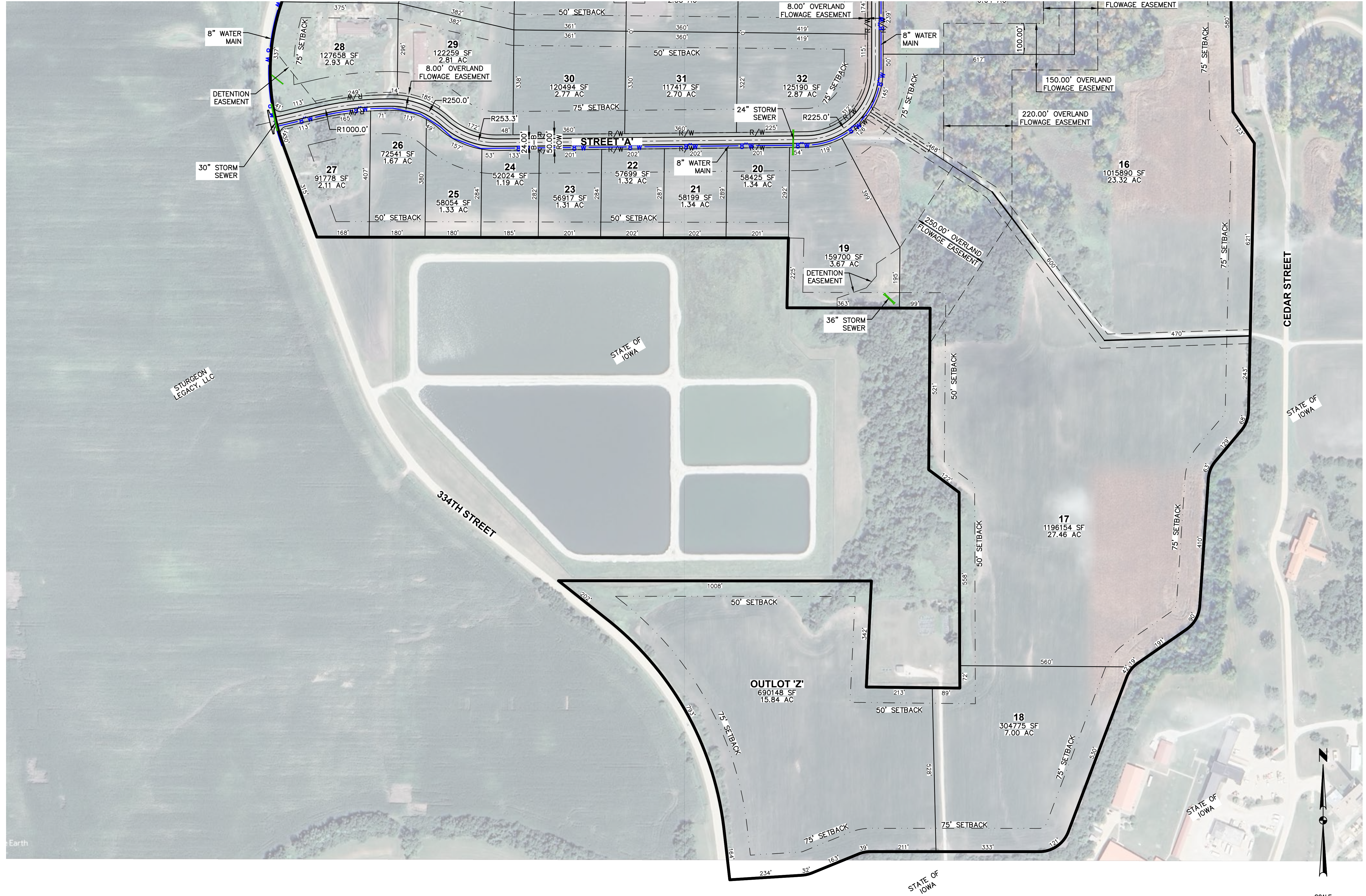
4121 NW URBANDALE DRIVE  
 URBANDALE, IA 50322  
 PHONE: (515) 369-4400



**STURGEON PROPERTY PLAT 1**  
**DIMENSION AND UTILITY PLAN**  
 WOODWARD, IOWA


ENGINEER: J.JN  
 P.M: DAM

2 / 4  
 2501.069



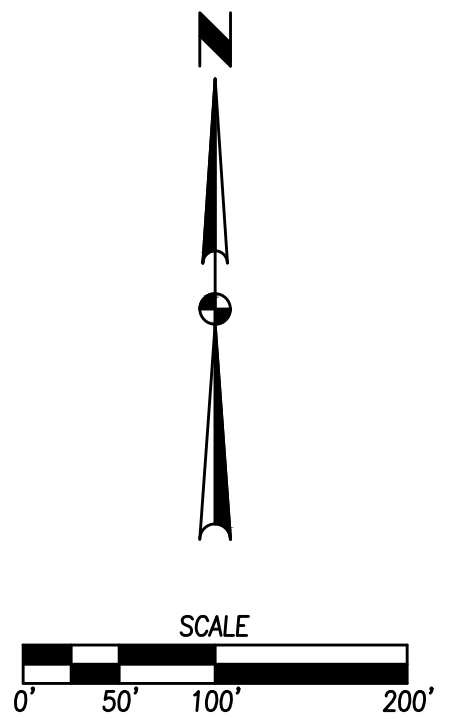
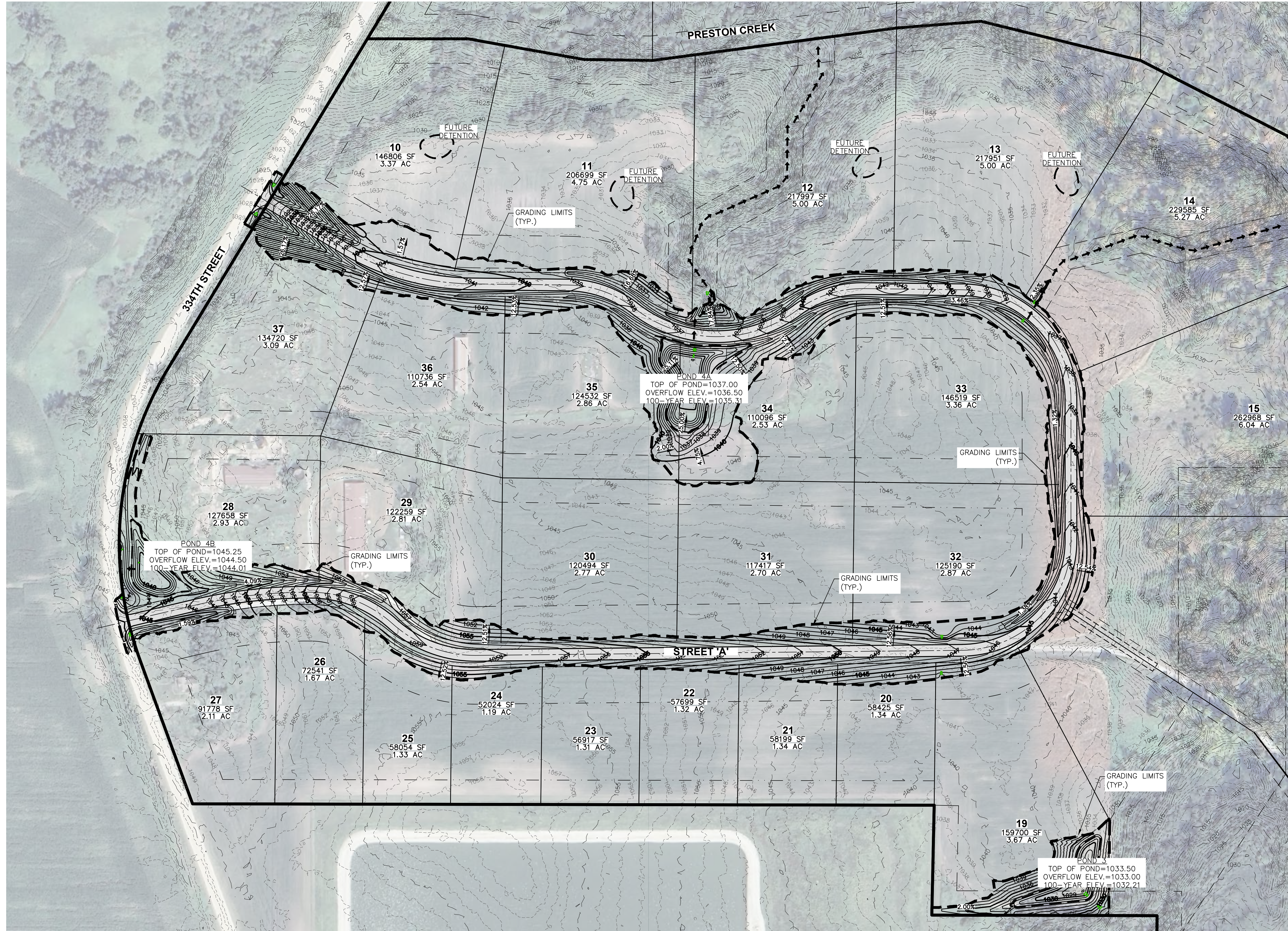
| DATE       | REVISIONS       |
|------------|-----------------|
| 03/18/2025 | FIRST SUBMITTAL |

4121 NW URBANDALE DRIVE  
 URBANDALE, IA 50322  
 PHONE: (515) 369-4400  
 ENGINEER: J.JN  
 P.M: DAM



**STURGEON PROPERTY PLAT 1**  
**DIMENSION AND UTILITY PLAN**

FILE: H:\2025\2501069\2501069-PRC-PLAT.DWG  
 COMMENT:  
 ENCL:  
 PLOTTED BY: AUCAS MCCARTY, TECH  
 3/18/2025 9:06 AM



**STURGEON PROPERTY PLAT 1**  
**PRELIMINARY PLAT**

WOODWARD, IOWA

4121 NW URBANDALE DRIVE  
 URBANDALE, IA 50322  
 PHONE: (515) 369-4400

ENGINEER: J.JN  
 P.M.: DAM

REVISIONS

| NO. | DATE       | DESCRIPTION     |
|-----|------------|-----------------|
| 1   | 03/18/2025 | FIRST SUBMITTAL |

DATE

03/18/2025